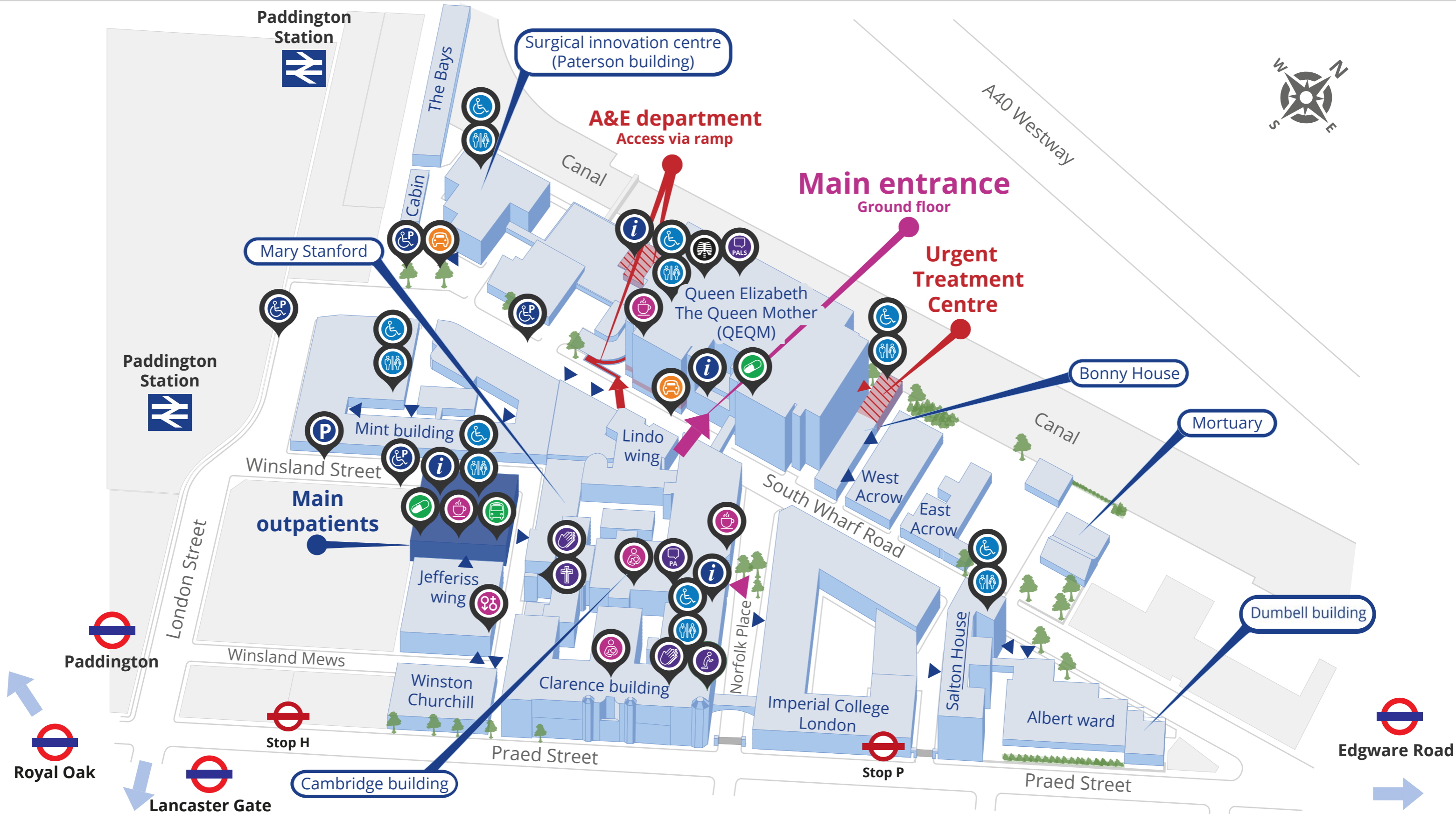














# St. Mary's Hospital






















Imperial College Healthcare  
NHS Trust



# St. Mary's Hospital

Key	
<b>Main entrance</b> See floor plan	 <b>Building entrance</b> See floor plan 
<b>A&amp;E entrance</b> See floor plan	 <b>All entrances marked have disabled access</b>
<b>Outpatients department</b> Outpatients	
<b>A&amp;E</b> First floor, QEQM building access via ramp	
<b>Patient Advice and Liaison offices</b> Ground floor, QEQM building	
<b>Patient affairs</b> Ground floor, Cambridge building	
<b>X-ray</b> Third floor, QEQM building	
<b>Pharmacy</b> Ground floor, QEQM building Ground floor, Outpatients block	
<b>Sexual health clinic</b> Jefferiss building	
<b>Birth centre &amp; labour ward</b> <b>Birth centre:</b> Ground floor, Cambridge building <b>Labour ward:</b> First floor, Clarence building	
<b>Cafe / restaurant</b> Ground floor, QEQM building Norfolk Place (near Cambridge building) Ground floor, Outpatients block	

<b>Parking</b> See floor plan	 
<b>Pick-up &amp; drop-off point</b> South Wharf Rd, QEQM building	
<b>Information point</b> Ground floor, QEQM building Ground floor, Cambridge building First floor, QEQM building - A&E Ground floor, Outpatients	
<b>Faith areas</b> <b>Chapel</b> (Christian and multi-faith) - First floor, Mary Stanford <b>Muslim prayer room</b> - Ground floor, Clarence building <b>Multi-faith room</b> - Ground floor, Clarence building	   
<b>Patient transportation</b> Ground floor, Outpatients block	
<b>Public toilets</b> See floor plan	
<b>Accessible disabled toilets</b> See floor plan	
<b>Wifi</b> Available in all buildings	

Nearest stations	
<b>Paddington tube station</b> 2 mins walk	 <b>Paddington</b>
<b>Edgware Road</b> 7 mins walk	 <b>Edgware Road</b>
<b>Lancaster Gate</b> 11 mins walk	 <b>Lancaster Gate</b>
<b>Royal Oak</b> 18 mins walk	 <b>Royal Oak</b>
<b>Paddington station</b> 7 mins walk	 <b>Paddington</b>
Nearest bus stops	
<b>Paddington Rail Station</b> - Praed St. (7, 23, 27, 36, 205, 332, 436, N7 & N205)	 <b>Stop H</b>
<b>St. Mary's Hospital</b> - Praed St. (7, 23, 27, 36, 205, 332, 436, N7 & N205)	 <b>Stop P</b>
Hospital address	
St. Mary's Hospital, Praed Street, London, W2 1NY	